REGION 4

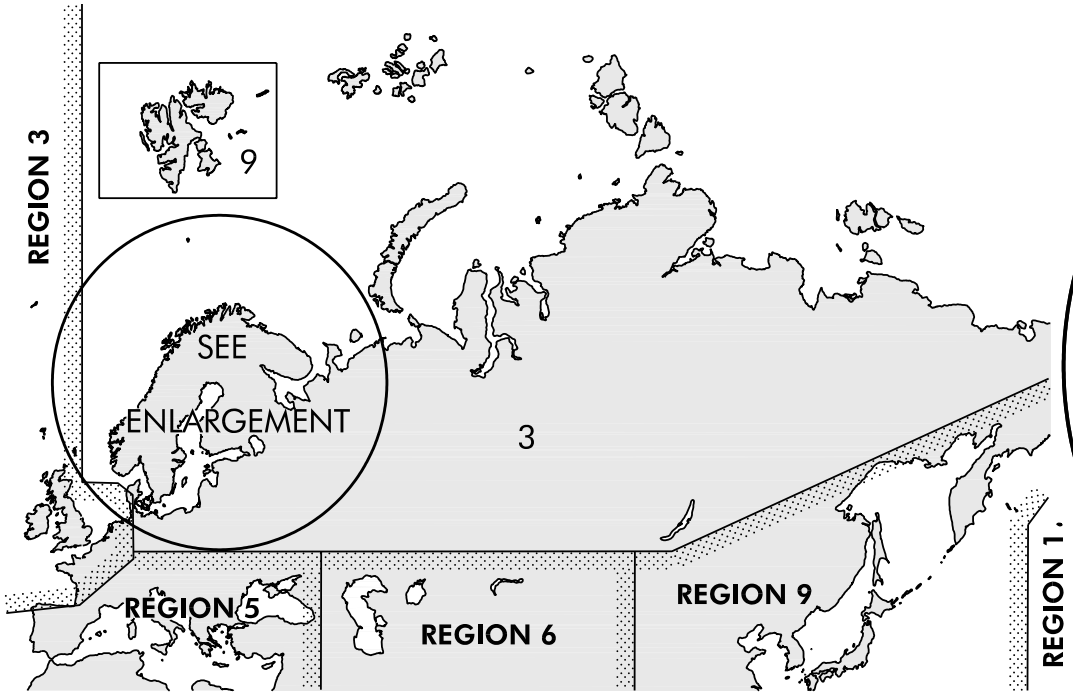

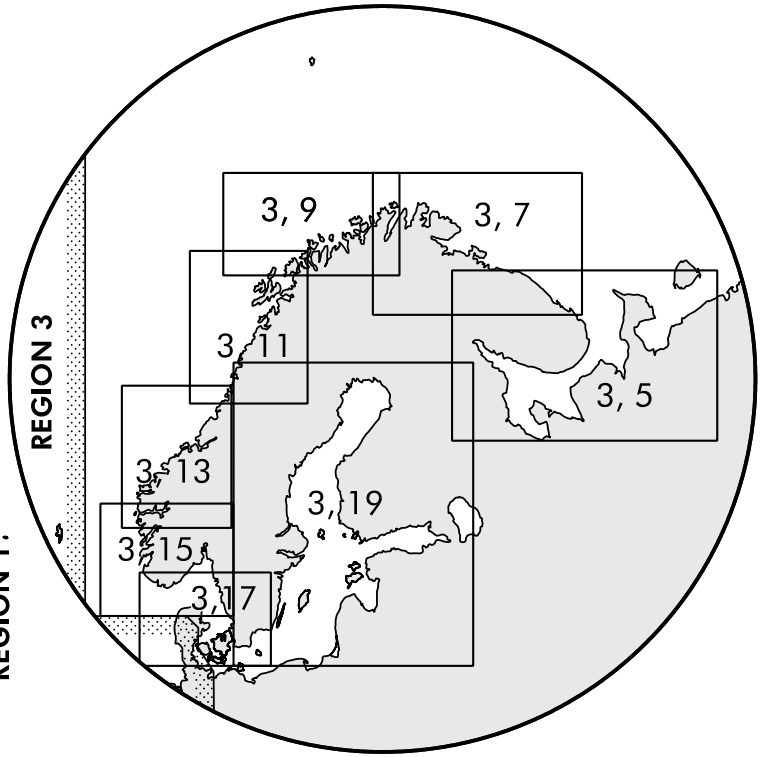

NOTE

INDEX OF PAGE NUMBERS AND AREAS OF COVERAGE ARE SHOWN IN THE BOXED AREAS.

TABLE OF CONTENTS

Page

Correction Tables (see front of catalog)
Coastal, Harbor and Approach Charts, and Numerical List of Charts.....2-20
Miscellaneous Charts and Numerical List of Charts.....M1-M17
Chart Agents.....N1-N10
Order Forms (See back of catalog)

REGION 4
COASTAL CHARTS

Stock Number	Title	Scale =1:
37000	INT. 140, The North Sea	1,500,000
41000	East Siberian Sea, Western Part (Arctic Ocean)	1,000,000
41060	Chaunskaya Guba	226,650
	Plan: Proliv Pevek	56,660
42036	Bellsund to Forlandsrevet and Isfjorden	199,958
	Plans: A. Pyramiden Havn	25,000
	B. Akselsundet	70,000
	C. Mariasundet	70,000
	Continuation: Bellsund to Forlandsrevet and Isfjorden	199,975
42040	From Bjornoya to Isfjorden with Storfjorden and Hopen	752,024
42046	North Svalbard	600,354
42141	Ostrov Shokal'skogo to Ostrov Dikson	219,800
42160	Ostrov Belyy to Mys Taran	350,600
42301	Approaches to Proliv Karskiye Vorota and Provil Yugorskiy Shar	325,029
42740	Mys Teriberskiy to Mys Kanin Nos (Russia)	300,000
43000	Lofoten to Spitsbergen	1,000,000
	Plan: Bjornoya	105,160
43015	Lindesnes to Nordkapp	2,000,000
43030	Skagerrak-Kattegat and Adjacent Waters	684,000
44000	Baltic Sea	1,569,090
44030	Gulf of Bothnia (Baltic Sea)	665,040

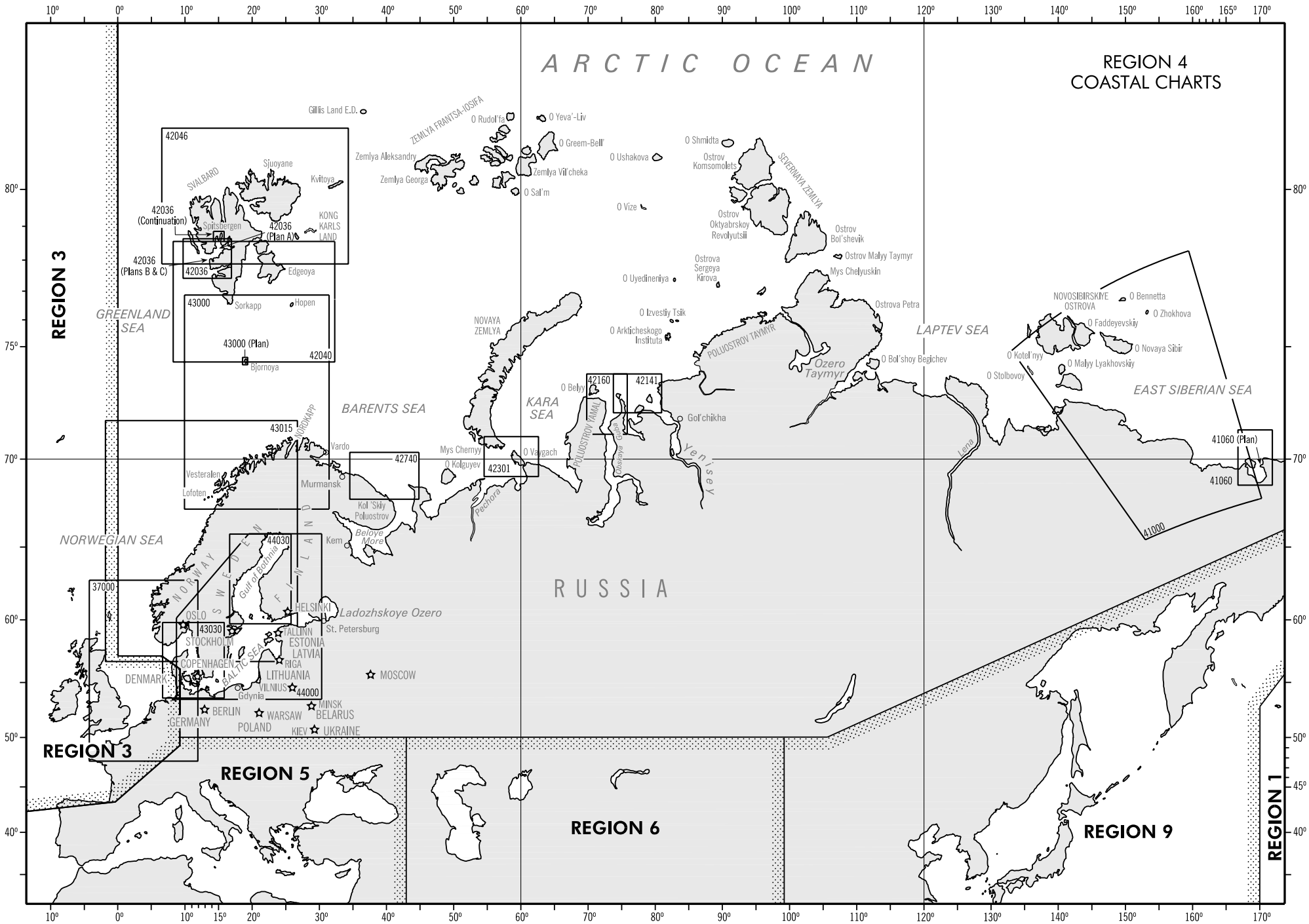
REGION 4
COASTAL CHARTS
ARCTIC OCEAN
RUSSIA
REGION 3
REGION 5
REGION 6
REGION 9
REGION 1
GREENLAND SEA
NORWEGIAN SEA
BARENTS SEA
KARA SEA
LAPTEV SEA
EAST SIBERIAN SEA
SVALBARD
Spitsbergen
Sjuoyane
Kvitoya
KONG KARLS LAND
Edgeoya
Hopen
Sorkapp
Bjornoya
Gillis Land E.D.
ZEMLYA FRANTSA-IOSIFA
Zemlya Aleksandry
Zemlya Georga
Zemlya Vil'cheka
NOVAYA ZEMLYA
SEVERNAYA ZEMLYA
Ostrov Komsomolets
Ostrov Oktyabrskoy Revolyutsii
Ostrova Sergeya Kirova
Ostrov Bol'shevik
Ostrov Malyy Taymyr
Mys Chelyuskin
Ostrova Petra
Ozero Taymyr
POLUOSTROV TAYMYR
POLUOSTROV YAMAL
Gol'chikha
Yenisey
Lena
Pechora
Mys Chernyy
Kol'skiy Poluostrov
Beloye More
Murmansk
Vardo
NORDKAPP
Vesteralen
Lofoten
Kem
Gulf of Bothnia
NORWAY
SWEDEN
FINLAND
OSLO
STOCKHOLM
HELSINKI
Ladozhskoye Ozero
St. Petersburg
TALLINN
ESTONIA
LATVIA
RIGA
LITHUANIA
VILNIUS
COPENHAGEN
DENMARK
BALTIC SEA
Gdynia
MOSCOW
MINSK
BELARUS
BERLIN
GERMANY
WARSAW
POLAND
KIEV
UKRAINE
NOVOSIBIRSKIYE OSTROVA
O Bennetta
O Zhokhova
O Faddeyevskiy
O Novaya Sibir
O Malyy Lyakhovskiy
O Kotel'nyy
O Stolbovoy
O Bol'shoy Begichev
O Belyy
O Vaygach
O Kolguyev
O Rudol'fa
O Yeva'-Liv
O Greem-Bell'
O Sal'm
O Ushakova
O Shmidta
O Vize
O Uyedineniya
O Izvestiy Tsik
O Arkticheskogo Instituta
42046
42036 (Continuation)
42036 (Plan A)
42036 (Plans B & C)
42036
43000
43000 (Plan)
42040
43015
42740
42301
42160
42141
44030
43030
37000
44000
41060 (Plan)
41060
41000

BARENTS SEA-BELOYE MORE AREA
(WHITE SEA)

Stock Number	Title	Scale =1:
42560	Lumbovskiy Zaliv to Mys Konushin	200,000
42580	Mezenskiy Zaliv to Pulonga	200,000
42600	Pulonga to Ostrov Zhizhginskiy	200,000
42620	Dvinskiy Zaliv (Beloye More)	200,000
42640	Approaches to Kandalakshskiy Zaliv and Onezhskaya Guba	200,000
42660	Onezhskiy Zaliv	200,000

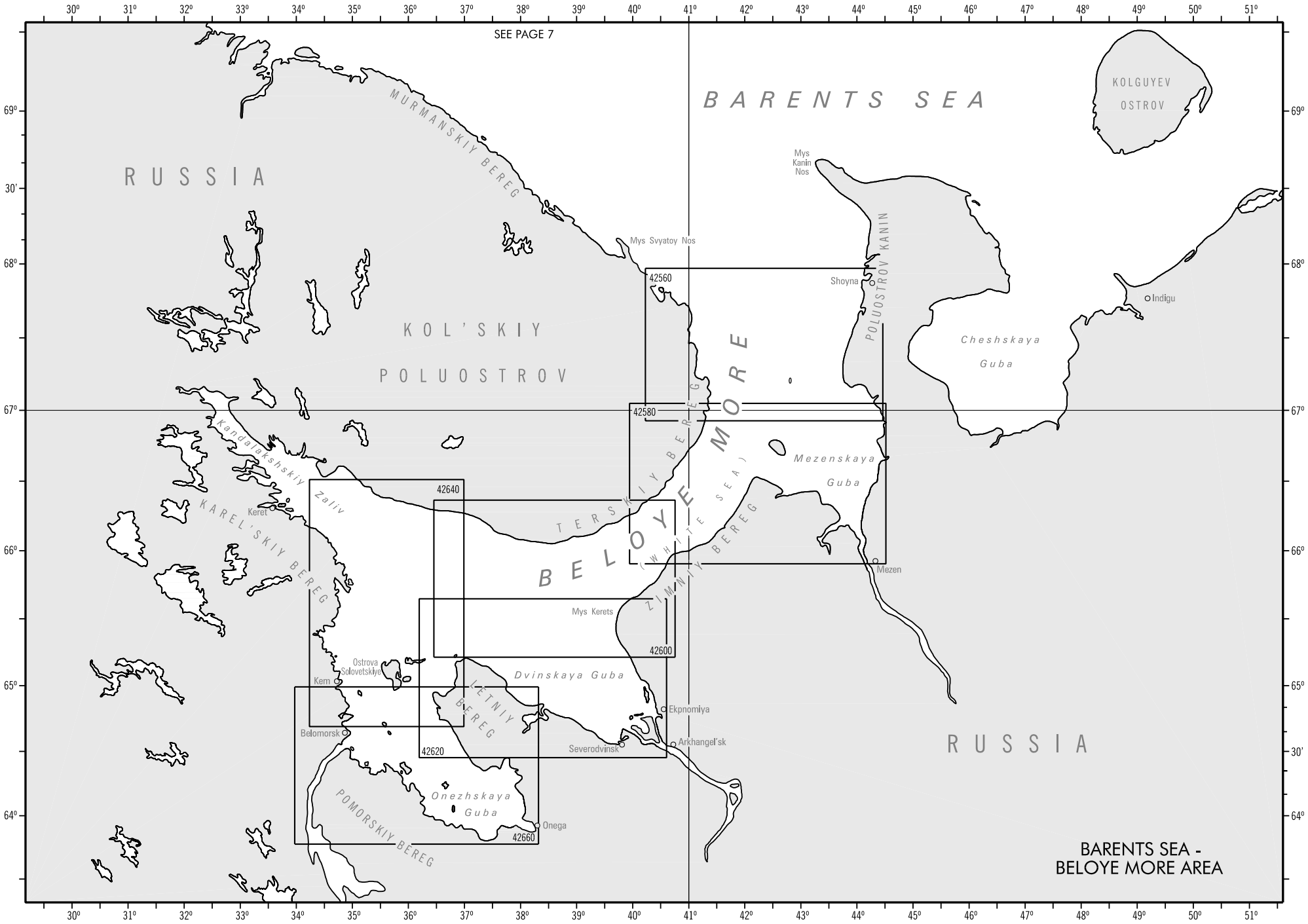
SEE PAGE 7
BARENTS SEA
KOLGUYEV OSTROV
RUSSIA
MURMANSKIY BEREG
Mys Kanin Nos
Mys Svyatoy Nos
POLUOSTROV KANIN
Shoyna
Indigu
Cheshskaya Guba
KOL'SKIY POLUOSTROV
42560
42580
BELOYE MORE
(WHITE SEA)
TERSKIY BEREG
ZIMNIY BEREG
Mezenskaya Guba
Mezen
Kandalakshskiy Zaliv
KAREL'SKIY BEREG
Keret
42640
Mys Kerets
42600
Ostrova Solovetskiye
Kem
Dvinskaya Guba
LETNIY BEREG
Ekpnomiya
Belomorsk
Severodvinsk
Arkhangel'sk
42620
Onezhskaya Guba
POMORSKIY BEREG
Onega
42660
RUSSIA
BARENTS SEA -
BELOYE MORE AREA

Stock Number	Title	Scale =1:
42740	Mys Teriberskiy to Mys Kanin Nos (Russia)	300,000
42742	Ostrov Kil'din to Ostrov Bol'shoy Gusinets	75,000
42760	Mys Teriberskiy to Mys Nemetskiy	200,000
42765	Mys Vor'yema-Liinakhamari-Guba Vayda	60,139
	Plans: Guba Pechenga	59,165
	Port of Liinakhamari	19,979
	(Not shown on index)	
43040	Mys Nemetskiy to Kjolnes including Varangerfjorden	200,000
	Plans: A. Bussesundet-Vardo Hamn	50,000
	B. Vardo Hamn	20,000
	C. Continuation of Varangerfjorden	200,000
43041	Varangerfjorden-Western Part (Norway)	50,000
43058	Nordkapp and Litle Tamsoya to Svaerholt	50,068
43059	Masoya to Nordkapp and Honningsvag	50,053
	Plan: Honningsvag Havn	20,000
43060	Tanahorn to Nordkapp, Continuation of Porsangen	200,000
43062	Laksefjorden including Storfjorden	50,000
43063	Lille Tamsoy to Hamnholme (Norway)	50,000
43064	Hamnholme to Sommeroerne (Norway-North Coast)	50,000

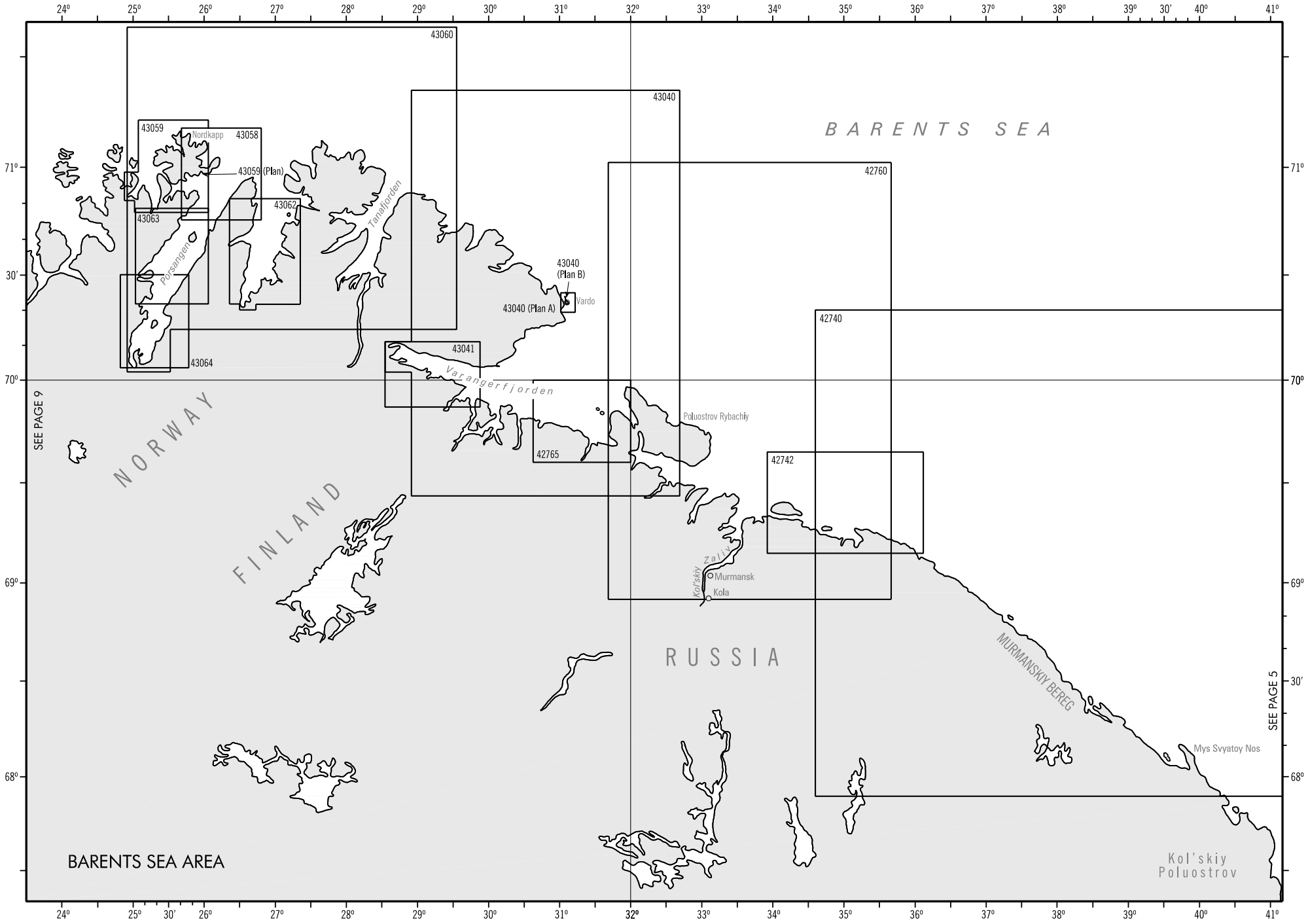
BARENTS SEA
NORWAY
FINLAND
RUSSIA
43060
43040
43059
43058
Nordkapp
43059 (Plan)
43062
43063
43064
Porsangerfjorden
Tanafjorden
43040 (Plan B)
43040 (Plan A)
Vardo
43041
Varangerfjorden
42760
42740
42742
42765
Poluostrov Rybachiy
Zaliv
Kol'skiy
Murmansk
Kola
MURMANSKIY BEREG
Mys Svyatoy Nos
Kol'skiy Poluostrov
SEE PAGE 9
SEE PAGE 5
BARENTS SEA AREA

COAST OF NORWAY
HJELMSOYA TO VESTERALEN
INCLUDING SVALBARD

Stock Number	Title	Scale =1:
42034	Erik Eriksenstretet Sorporten Svenskoya	100,000
42036	Bellsund to Forlandsrevet and Isfjorden	199,958
	Plans: A. Pyramiden Havn	25,000
	B. Akselsundet	70,000
	C. Mariasundet	70,000
	Continuation: Bellsund to Forlandsrevet and Isfjorden	199,975
42038	Sorkapp to Bellsund	199,966
	Plans: A. Akselsundet	70,000
	B. Mariasundet	70,000
42050	Storfjordrenna to Forlandsrevet with Isfjorden	350,248
	Plans: A. Farmhamna	25,000
	B. Randvika	20,000
	C. Finneshamna	25,000
	D. Dunoyane	100,000
	E. Gashamna	50,000
	(Plans not shown on index)	
42052	Kapp Linne to Sorgfjorden with Isfjorden	350,780
43079	Straumen and Hammerfest	20,000
	Plan: Hammerfest	5,000
43080	Nordkapp to Soroya	200,000
43081	Kvalsundet to Bakfjorden	50,000
43082	Soroysundet to Hammerfest including Vargsund	50,048
43083	Soroysundet, Stjernoysundet and Rognsundet	50,000
43084	Langfjorden, Stjernoysundet, & Altafjorden	50,371
	Continuation of Kafjordan	50,096
43100	Helgoy to Soroya	199,674
43101	Soroya to Brynilen	50,000
43102	Kagen to Noklan	50,000
43103	Store Skoroya to Brynilen	50,000
43104	Vorteroya to Grotsundet	50,000
43105	Gasan to Karlsoya	50,000
43106	Kvalsundet, Tromsoysundet and Ballsfjorden	50,000
	Inset: Ballsfjorden	100,000
43107	Ryoya to Holman	15,000
43120	Helgoya to Andoya	200,000
43121	Torsvag to Store Hattoy	50,000
43122	Grotoya to Lille Lyngoya	50,000
43123	Kvalsundet to Hekkingen	50,000
43124	Malangen	50,000
	Inset: Indre Malangen	100,000
43125	Plans on the Northwest Coast of Norway	
	A. Tromso Harbor	12,500
	B. Harstad Harbor	7,500
43126	Hekkingen to Teistneset	50,000
43127	Gibostad to Finnlandsneset	50,000
	Plan: Finnsnesrenna	10,000
43142	Finnlandsneset to Harstad	50,000
	Inset: Continuation of Sagfjorden	50,000

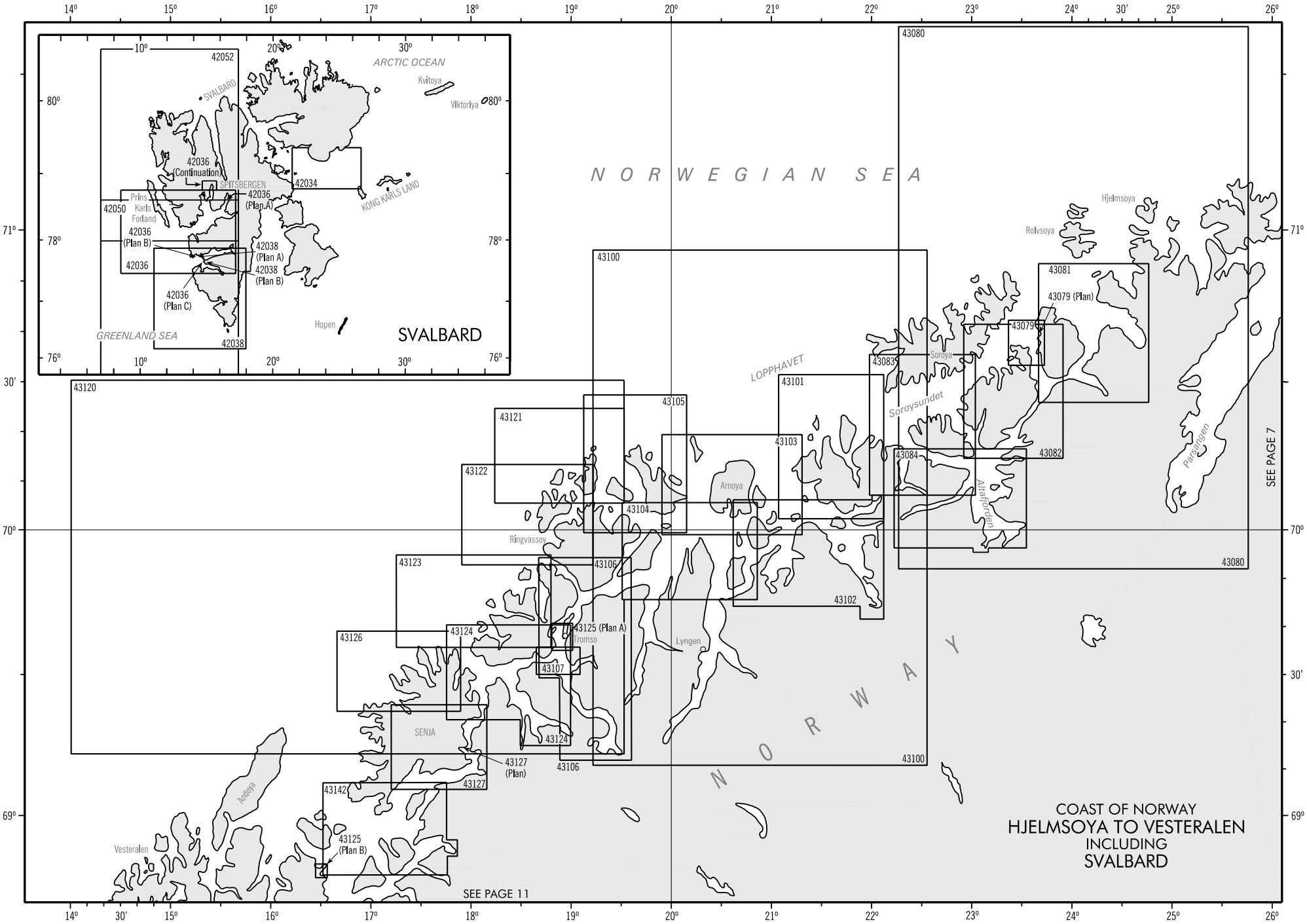
COAST OF NORWAY
HJELMSOYA TO VESTERALEN
INCLUDING
SVALBARD
NORWEGIAN SEA
NORWAY
LOPPHAVET
Soroysundet
Altafjorden
Parsangen
Hjelmsoya
Rolvsoya
Soroya
Arnoya
Ringvassoy
Tromso
Lyngen
SENJA
Andoya
Vesteralen
SVALBARD
SPITSBERGEN
Prins Karls Forland
KONG KARLS LAND
ARCTIC OCEAN
Kvitoya
Viktoriya
Hopen
GREENLAND SEA
42052
42036 (Continuation)
42036 (Plan A)
42034
42050
42036 (Plan B)
42036
42038 (Plan A)
42038 (Plan B)
42036 (Plan C)
42038
43080
43100
43081
43079 (Plan)
43079
43083
43101
43105
43121
43103
43084
43082
43122
43104
43106
43123
43102
43125 (Plan A)
43126
43124
43107
43127 (Plan)
43127
43142
43125 (Plan B)
43120
SEE PAGE 7
SEE PAGE 11

COAST OF NORWAY
SENJA TO SKLINNA

Stock Number	Title	Scale =1:
43140	Lofoten to Andoya	212,557
43141	Senja to Risoysundet	50,000
	Continuation of Kvaefjorden	100,000
43142	Finnlandsneset to Harstad	50,000
	Inset: Continuation of Sagfjorden	50,000
43143	Harstad & Astafjorden to Tjeldsundet	50,000
	Plan: A. Sandtorgstraumen	20,000
	Insets: B. Continuation of Ramsundet	50,000
	C. Continuation of Gratangen and Lavangen	50,000
43144	Tranoya to Narvik	100,000
43145	Tjeldsundet to Brettesnes	50,000
	Continuation of Kjerfjorden	50,000
43146	Ure to Brettesnes including Austnesfjorden	50,000
43147	Ramberg to Eggum	50,000
43148	Narvik	7,500
43160	Fleina to Tranoy including Part of Lofoten Islands	183,280
43161	Lofotodden to Ure & Ramberg	50,000
43162	Vaeroy to Lofotodden	50,000
43163	Rost to Vaeroy	50,000
43164	Tranoya to Valsvaer	50,000
43165	Husoyvaer to Valsvaer	50,000
43166	Helligvaer to Husoyvaer	50,000
43167	Helligvaer to Fleinvaer	50,000
	Continuation: Mistfjorden	50,000
43168	Harbor of Bodo	10,000
	Plan: Bodo Inner Harbor	5,000
43180	Fleina to Donna	191,000
43181	Luroy to Rodoy	50,000
43182	Donna to Luroy	50,000
43184	Ranafjorden	50,000
43186	Mo Inlet	10,000
43200	Leka to Donna	198,873
43202	Vefsnfjorden and Leirfjorden	50,000
43203	Vega to Rodoy	50,000
43204	Horsvaer to Varholmen	50,000
	Plan: Bronnoysund	15,000

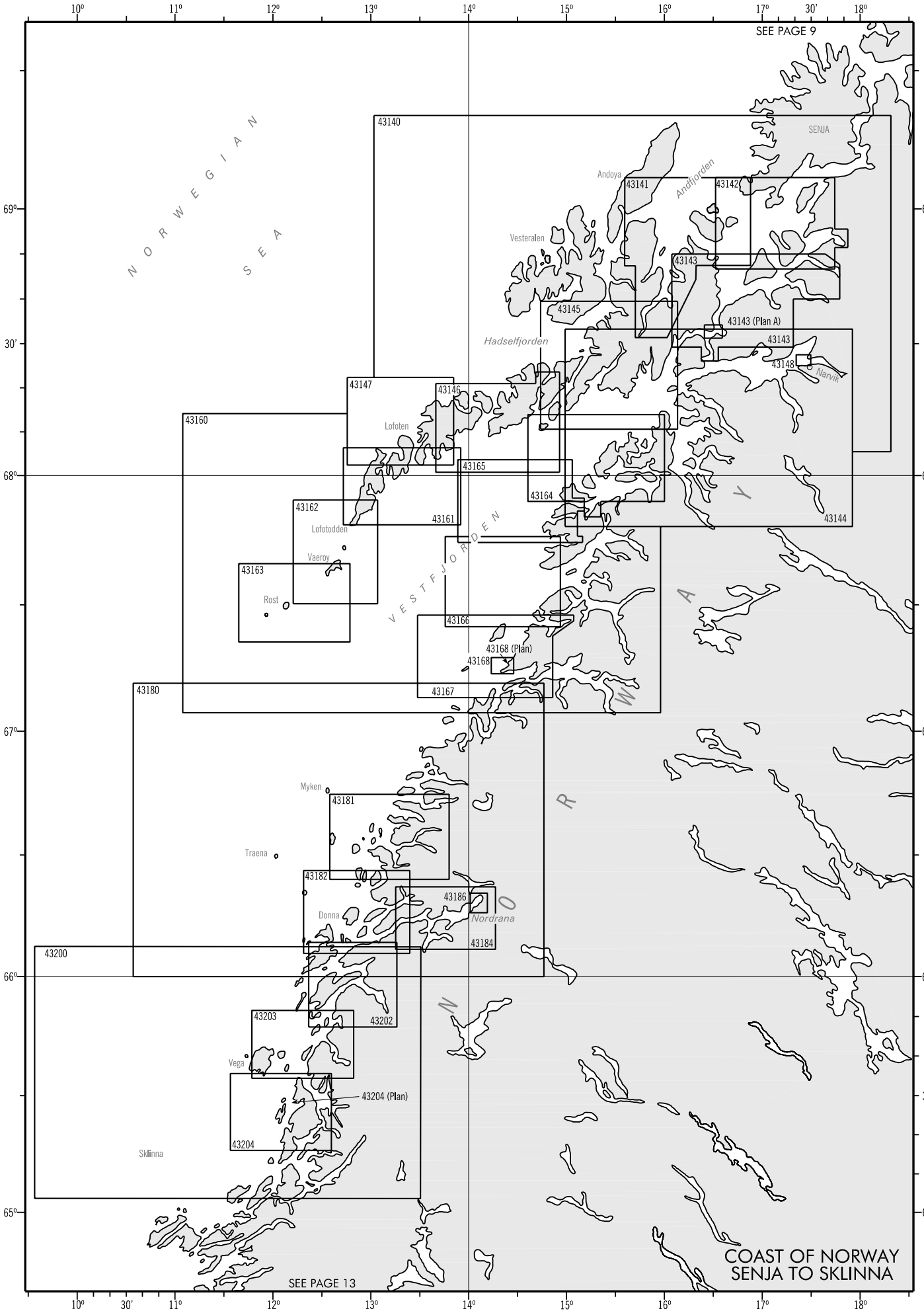
SEE PAGE 9
SEE PAGE 13
NORWEGIAN SEA
SENJA
Andoya
Andfjorden
Vesteralen
Hadselfjorden
Narvik
Lofoten
Lofotodden
Vaeroy
Rost
VESTFJORDEN
Myken
Traena
Donna
Nordrana
Vega
Sklinna
43140
43141
43142
43143
43143 (Plan A)
43144
43145
43146
43147
43148
43160
43161
43162
43163
43164
43165
43166
43167
43168
43168 (Plan)
43180
43181
43182
43184
43186
43200
43202
43203
43204
43204 (Plan)
10°
11°
12°
13°
14°
15°
16°
17°
30'
18°
69°
68°
67°
66°
65°
COAST OF NORWAY
SENJA TO SKLINNA

COAST OF NORWAY
SKLINNA TO STORE SOTRA

Stock Number	Title	Scale =1:
43206	Kvaloya to Lyngvaer	50,000
43220	Brandsfjorden to Leka	206,512
43221	Gjaeslingan to Nordoyan and Kalvoya	50,000
43223	Namsfjorden	50,065
43224	Svefjorden to Follafjorden including Soroyan	50,000
43225	Terningen to Grunnane	50,081
43240	Hitra to Brandsfjorden	200,000
43241	Gjaesingen to Halten	49,993
43242	Lauvoya to Terningen including Halten	50,000
43243	Storfosna to Lauvoya	50,000
43244	Trondheimsfjorden	119,540
43245	Harbor of Trondheim	7,514
43246	Approaches to Trondheim (Skardsoya to Trondheimsfjorden)	73,115
43247	Froya to Gjaesingen	50,000
43248	Kristiansund to Tyrhaug	50,000
	Plan: Straumen	20,000
43249	Tyhaug to Terningen	50,000
43252	Kristiansund to Sunndalsora	50,000
43260	Haroyfjorden to Hitra	218,900
43261	Hustadvika	50,000
43262	Haroyfjorden to Molde	50,000
	Continuation: Tresfjord	50,000
43263	Breidsundet to Fjortofta	49,988
43264	Steinshamn to Hustadvika	50,000
43265	Storfjorden-Outer Section including Hjorundfjorden	50,011
43266	Sjoholt to Geiranger	50,000
43270	Runde to Ona	150,000
43280	Floro to Alesund	149,972
43281	Haugsholmen to Alesund	50,028
	Plan: Eggsbonesstraumen and Fosnavag	19,981
43283	Stadlandet	50,000
43284	Bremanger	50,000
	Plans: A. Skatestraumen	20,000
	B. Rugsund	20,000
	C. Svelgen	5,000
	D. Bremangerpollen	20,000
	E. Oldesundet	20,000
	(Plans not shown on index)	
43285	Hasteinen to Batalden	50,000
43287	Haugsholmen-Volda	49,988
43300	Bergen to Floro	150,003
43301	Sognesjoen to Stavenes	50,000
43302	Fensfjorden to Sognesjoen	50,000
	Plans: A. Indre Steinsund	25,000
	B. Fedje	20,000
	Continuations:	
	Masfjorden	75,000
	Nesefd	50,000
43303	Bergen to Fadje	50,070
	Plan: Austfjorden	74,880
43304	Fedje to Mongstad	25,000
	Plan: Mongstad	10,000

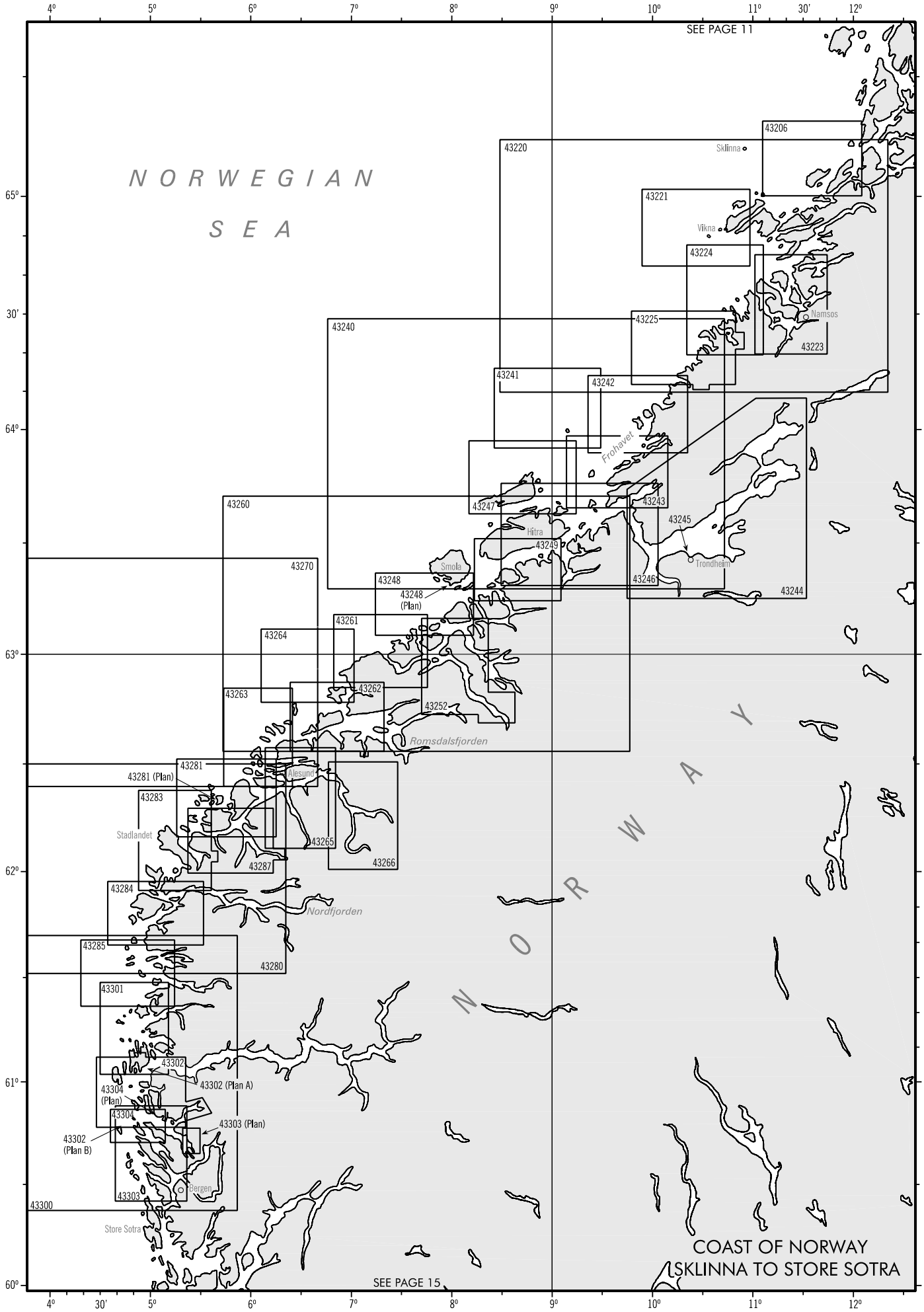
SEE PAGE 11
NORWEGIAN SEA
NORWAY
43206
43220
Sklinna
43221
Vikna
43224
Namsos
43223
43225
43240
43241
43242
Frohavet
43243
43245
Trondheim
43244
43246
43247
Hitra
43249
Smola
43248
43248 (Plan)
43260
43270
43261
43264
43262
43263
43252
Romsdalsfjorden
43281
43281 (Plan)
Alesund
43283
Stadlandet
43265
43266
43287
43284
Nordfjorden
43285
43280
43301
43302
43302 (Plan A)
43304 (Plan)
43304
43303 (Plan)
43302 (Plan B)
Bergen
43303
43300
Store Sotra
SEE PAGE 15
COAST OF NORWAY
SKLINNA TO STORE SOTRA

Stock Number	Title	Scale =1:
43320	Haugesund to Bergen	150,000
43321	Store Kalsoy to Blomoyni including Approaches to Bergen (Norway-West Coast)	53,370
43322	Bergen (Norway-West Coast)	6,005
43323	Store Hiskjo to Stora Kalsoy (Norway-West Coast)	53,900
	Plans: A. Kuleseid Kanal	20,000
	B. Sagvag	22,000
43324	Ferkingstadneset to Store Hiskjo	54,700
	Plans: A. Espevaer	27,500
	B. Haugesund Harbor	15,000
43340	Lindesnes to Karmoya	200,000
43341	Kolnesholmane to Ferkingstadneset	50,000
43342	Stavanger Harbor and Approaches	25,010
	Plans: A. Stavanger Harbor	10,000
	B. Dusavika	9,943
43343	Kvassheim to Kolnesholmene (Norway-West Coast)	50,000
43344	Hadyret to Kvassheim (Norway-Southwest Coast)	50,000
43345	Lista to Hadyret (Norway-Southwest Coast)	50,000
	Continuation of Fedafjorden	50,000
43356	Langesund to Heroya	20,000
43360	Skagerrak	276,300
43362	Arendal Havn	7,500
43363	Justoya to Songvar including Kristiansandsfjorden (Norway-Southeast Coast)	50,000
43364	Kristiansand Havn (Norway-Southeast Coast)	10,000
43365	Ytre Torungen to Justoya	50,000
43366	Sildeodden to Ytre Torungen (Norway-Southeast Coast)	50,090
43368	Stavern to Jomfruland (Norway-Southeast Coast)	50,000
43369	Fulehuk to Stavern (Norway-Southeast Coast)	50,000
43370	Fuglehuk to Filtvet	50,000
43371	Filtvet to Oslo including Dramsfjorden	50,088
	Plan: Svelvikstrommen	25,111
43372	Oslo Harbor (Norway-South Coast)	12,500
43373	Fuglehuk to Stromstad including Singlefjorden	50,000
43374	Approaches to Oslo	25,000
	Plan: Drobaksundet	10,000
43375	Approaches to Uddevalla	100,000
43376	Tonsberg Harbor	10,000
	Plan: Tonsberg Inner Harbor	5,000
43377	Fredrikstad Harbor	10,017
43378	Drammen Harbor	7,500
43379	Moss Harbor	20,000
	Plan: Moss	10,000
43382	Larvik Harbor and Sandefjord Harbor	
	Panels: A. Larvik Harbor	10,033
	B. Sandefjord Harbor	10,030
43384	Northern Entrance to Uddevalla (Sweden-West Coast)	50,000
	Plans: A. Malo Strommar	25,000
	B. Uddevalla	15,000
43385	Southern Entrance to Uddevalla (Sweden-West Coast)	50,000
43386	Horten Harbor	10,000

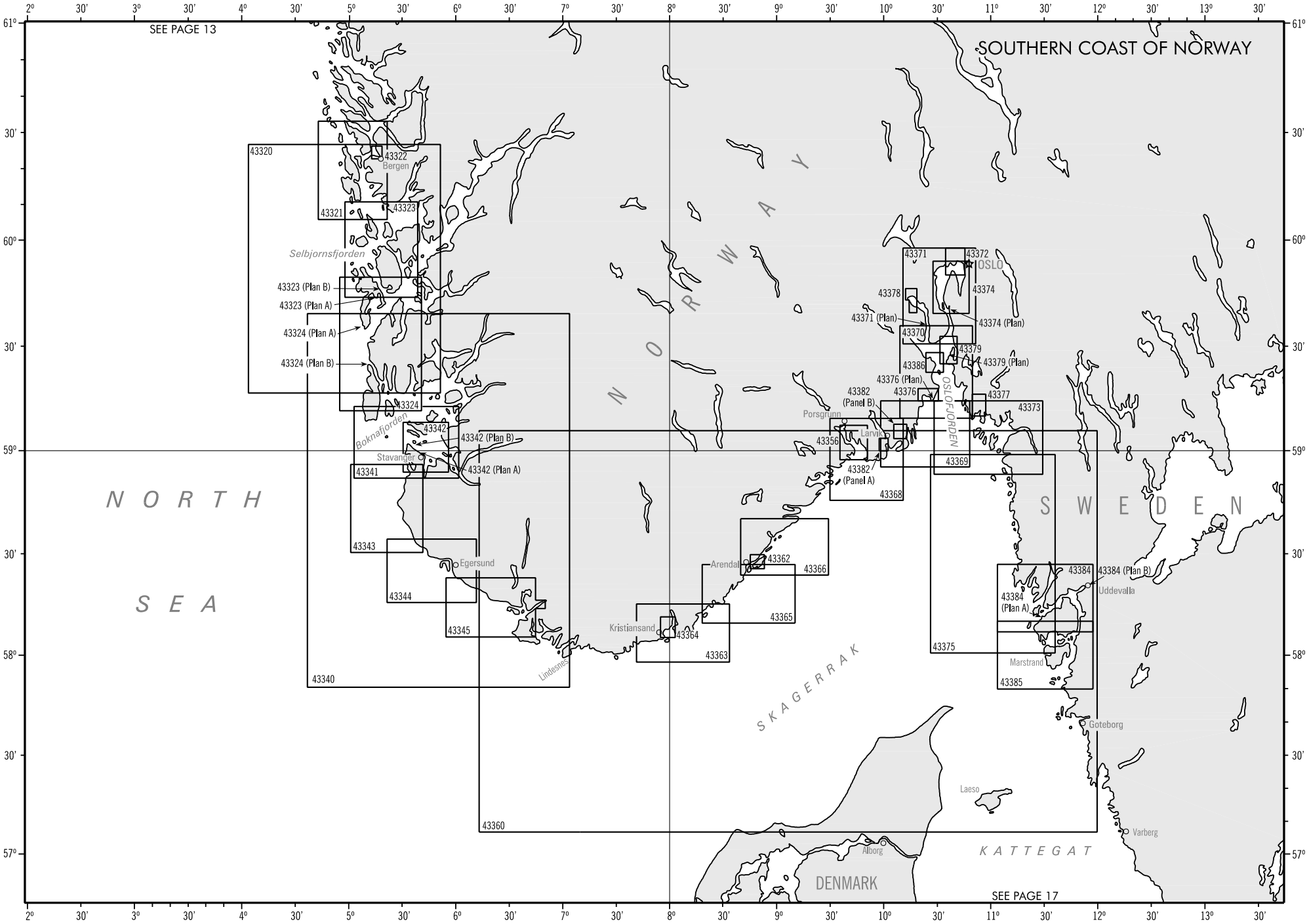
SOUTHERN COAST OF NORWAY
SEE PAGE 13
SEE PAGE 17
NORTH SEA
NORWAY
SWEDEN
DENMARK
SKAGERRAK
KATTEGAT
OSLOFJORDEN
Selbjornsfjorden
Boknafjorden
Lindesnes
Bergen
Stavanger
Egersund
Kristiansand
Arendal
Porsgrunn
Larvik
OSLO
Uddevalla
Marstrand
Goteborg
Laeso
Varberg
Aalborg
43320
43321
43322
43323
43323 (Plan B)
43323 (Plan A)
43324 (Plan A)
43324 (Plan B)
43324
43340
43341
43342
43342 (Plan B)
43342 (Plan A)
43343
43344
43345
43360
43362
43363
43364
43365
43366
43368
43369
43371
43371 (Plan)
43372
43373
43374
43374 (Plan)
43375
43376
43376 (Plan)
43377
43378
43379
43379 (Plan)
43382 (Panel B)
43382 (Panel A)
43384
43384 (Plan A)
43384 (Plan B)
43385
43386
43356

APPROACHES TO THE BALTIC SEA

Stock Number	Title	Scale =1:
37200	West Coast of Jylland	375,000
43360	Skagerrak	276,300
44036	Kattegat-Northern Part	100,000
44037	Kattegat-West Central Part	100,000
44038	Hals to Alborg	30,000
	Plan: Alborg	12,497
44040	Kattegat (Denmark-Sweden)	286,000
	Plans: A. The Entrance to Frederikshavn	50,000
	B. Frederikshavn	12,500
44041	Approaches to Goteborg	50,000
44042	Goteborg Harbor (Sweden-West Coast)	25,000
44043	Nidingen to Vinga Sand (Sweden-West Coast)	51,300
44044	Kattegat-East Central Part	100,000
	Plan: Varberg	10,000
44045	Kattegat-Southeastern Part	100,000
	Plan: Halmstad	40,000
44046	Kattegat-Southwestern Part	100,000
	Plans: A. Arhus	15,000
	B. Kalundborg	25,000
44047	The Sound (Entrance to the Baltic Sea)	136,920
44048	The Sound-Northern Part (Denmark-Sweden)	70,000
	Plans: A. Hoganas	15,000
	B. Helsingborg	15,000
	C. Landskrona	20,000
44049	The Sound-Southern Part	62,900
44050	Kobenhavn (Copenhagen) (Denmark)	12,500
44051	The Sound-Ports of Malmo and Linhamn (Sweden)	15,000
44053	Odense Fjord (Kattegat-Denmark-East Coast)	20,000
	Plan: Odense	6,000
44057	Flensburger Forde (Flensborg Fjord)	50,011
	Plans: A. Harbor of Flensburg	15,006
	B. Holnisenge and Egernsund	25,012
	(Plans not shown on index)	
44058	The Schlei-Schleimunde to Schleswig	29,979
	Continuation of The Schlei	30,012
	Plans: A. Harbor of Schleswig	6,009
	B. Harbor of Kappeln	10,035
	C. Harbors of Maasholm	5,013
	D. Harbor of Schleimunde	5,026
	E. Arnis	10,039
	F. Missunder Enge	10,034
	G. Lindaunis-Brucke	10,012
	H. Sporthafen Fahrdorf	5,021
	J. Sporthafen Stexwig	4,999
	K. Sporthafen Fleckeby	5,007
	(Not shown on index)	
44061	Lillebaelt (Denmark)	136,900
	Plans: A. Vejle	8,000
	B. Entrance to Vejle	69,500
44062	Lillebaelt-Northern (Denmark)	71,658
	Plan: Fredericia	10,000
44063	Southern Part of Lille Baelt	75,000
	Plan: Faborg	50,000
44064	Storebaelt	136,900
44065	Kieler Forde & Eckernforder Bucht (Germany)	50,000
44066	Harbors of Kiel (Baltic Sea)	12,547
	Plans: A. Pluschowhafen	6,011
	B. Sporthafen Wik	3,007
	C. Sporthafen Dusternbrook	3,004
	D. Hafen Von Moltenort	3,006
	E. Sporthafen Monkeberg	3,005
	F. Oslokai to Bahnhofskai	6,003
	(Plans not shown on index)	
44067	Kiel Bay (Denmark-Germany)	136,920
44068	Kadetrinne to The Sound	137,000
44069	Mecklenburger Bucht and Lubecker Bucht	137,000
44070	The Trave from Grosse Holzwiek to Lubeck	12,516
	Plans: A. Kattegatt Marina	3,008
	B. Am Stau Marina	3,005
	(Plans not shown on index)	
44071	Trave from Travemunde to Grosse Holzwiek including Dassower See	12,500
	Plan: Harbor Facilities of Lubeck-Travemunde (Not shown on index)	8,000
44072	Approaches to Wismar	25,000
	Plan: Port of Wismar	10,000
44073	Nord-Ostsee-Kanal	50,517
	Plans: A. Rendsburg	15,018
	B. Holtenau	12,564
	C. Brunsbuttel	12,550
	Continuation	50,000
	(Plans not shown on index)	
44075	Dahmeshoved to Wismar	50,007
	Plans: A. Hafen von Neustadt	10,009
	B. Jachthafen von Gromitz	6,002
	C. Hafen von Niendorf	6,000
	(Plans not shown on index)	
44076	Approaches to Rostock	20,000
	Plan: Warnemunde Channel	10,000
44081	Ostseebad Sellin to Zingst	75,000
44082	Northern Approaches to Swinoujscie and Szczecin (Poland-Germany)	100,000
44083	Approaches to Port of Swinoujscie (Poland-Germany)	50,000
	Plan: Swinoujscie	25,000
44084	Port of Szczecin (Poland)	25,000
44085	Port of Peenemunde (Germany)	40,000
44100	Gedser to Sandhammaren including The Sound	225,000
44120	Peenemunde to Jarostawiec and Ystad to Olands Sodra Udde including Bornholm	225,000
	Plan: Christianso	20,000

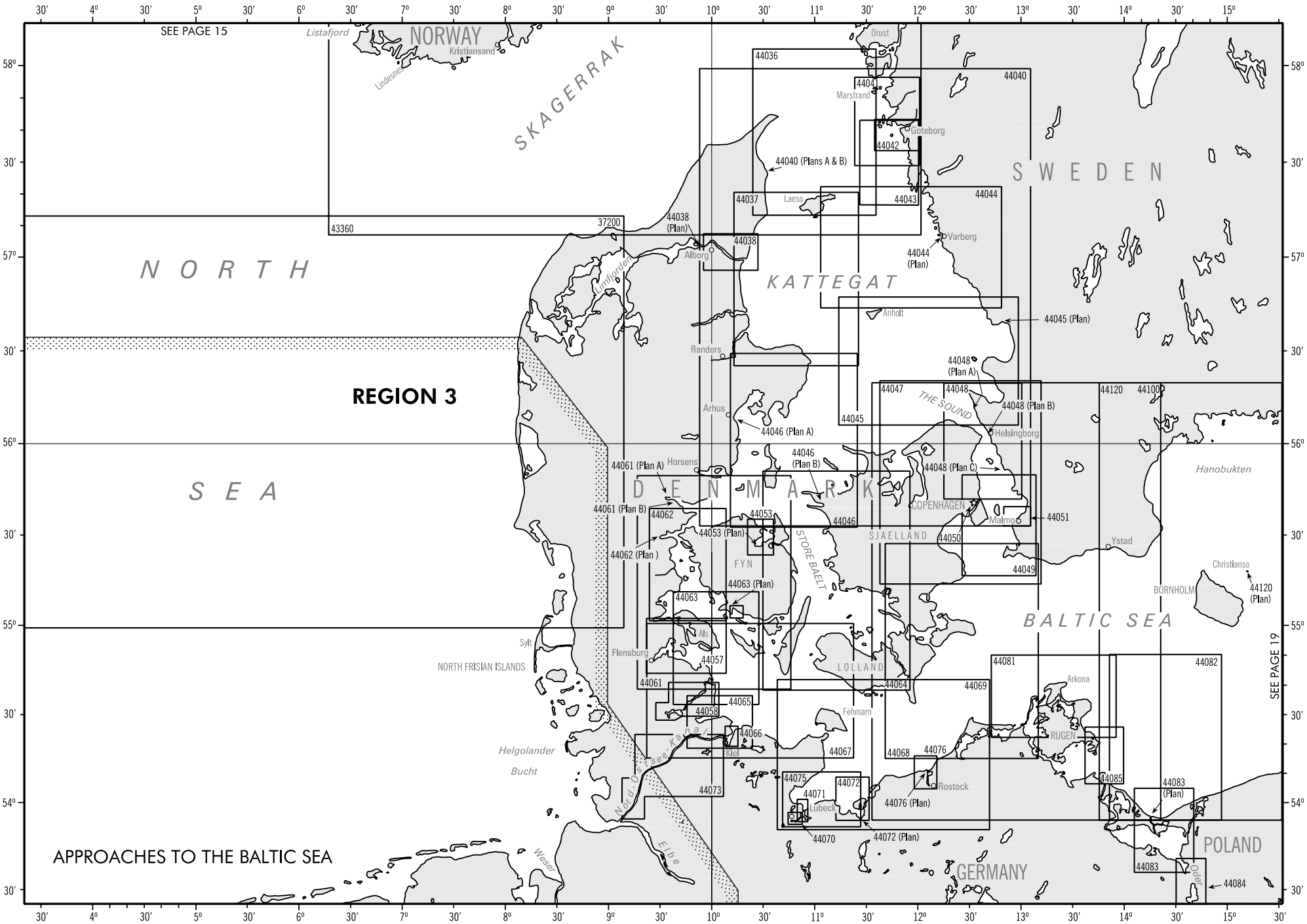
SEE PAGE 15
NORWAY
Listafjord
Kristiansand
Lindesnes
SKAGERRAK
NORTH
SEA
REGION 3
SWEDEN
KATTEGAT
Orust
Marstrand
Goteborg
Laeso
Varberg
Alborg
Limfjorden
Anholt
Randers
Arhus
Helsingborg
THE SOUND
Horsens
DENMARK
COPENHAGEN
Malmo
SJAELLAND
STORE BAELT
FYN
Ystad
Hanobukten
Christianso
BORNHOLM
BALTIC SEA
Als
Flensburg
Sylt
NORTH FRISIAN ISLANDS
LOLLAND
Arkona
Fehmarn
RUGEN
Helgolander
Bucht
Kiel
Nord-Ostsee-Kanal
Rostock
Lubeck
Elbe
Weser
GERMANY
POLAND
Oder
SEE PAGE 19
44036
44040
44041
44042
44040 (Plans A & B)
44037
44043
44044
37200
43360
44038 (Plan)
44038
44044 (Plan)
44045 (Plan)
44048 (Plan A)
44047
44048
44120
44100
44048 (Plan B)
44045
44046 (Plan A)
44046 (Plan B)
44061 (Plan A)
44048 (Plan C)
44061 (Plan B)
44062
44053
44046
44051
44053 (Plan)
44050
44062 (Plan)
44049
44063 (Plan)
44120 (Plan)
44063
44081
44082
44057
44061
44064
44069
44065
44058
44066
44067
44068
44076
44085
44083 (Plan)
44075
44072
44071
44076 (Plan)
44073
44070
44072 (Plan)
44083
44084
APPROACHES TO THE BALTIC SEA

BALTIC SEA

Stock Number	Title	Scale =1:
44001	North Part of the Baltic Sea	500,098
44015	Baltic Sea (Eastern Part)	700,000
44100	Gedser to Sandhammaren including The Sound	225,000
44105	Approaches to Karlshamn	40,000
44120	Peenemunde to Jarostawiec and Ystad to Olands Sodra Udde including Bornholm	225,000
	Plan: Christianso	20,000
44140	Gdynia to Jaroslawiec including Oland	225,000
44160	Toro to Kalmar including Gotland	225,000
	Plans: A. Oskarshamn	50,000
	B. Grankullaviken	50,000
44161	Approaches to Vastervik and Kalmar	
	Panels: A. Approaches to Vastervik	40,000
	Plan: Vastervik	20,000
	B. Approaches to Kalmar	40,000
	Plan: Kalmar	20,000
44162	Norrkoping	15,000
44163	Braviken	15,000
44164	Entrance to Braviken	30,000
44165	Approaches to Oxelosund and Landsort (DECCA)	60,000
44178	Landsort Entrance to Stockholm	40,000
44179	Jungfrufjarden and Entrances	25,000
44180	Bjorko to Oxelosund (DECCA)	225,000
44181	Jungfrufjarden to Runmaro	25,000
44182	Stockholms Hamn (Sweden)	15,000
44183	Saxarfjarden to Stockholm (Sweden)	25,000
44184	Sandhamn to Saxarfjarden and Runmaro to Moja	25,000
44185	Sandhamn Entrance to Stockholm	25,000
44186	Saxarfjarden to Grasko and Stora Moja to Sundskar	40,000
44187	Soderarm and Arholma-Entrances to Stockholm	40,000
44192	Outer Approaches to Vasteras and Koping (Malaren-Eastern Part)	50,000
	Plan: Bockholmssundet (Not shown on index)	10,000
44193	Inner Approach to Vasteras (Malaren-Western Part-Sweden)	50,000
44200	Arholma to Kuson including Aland (Ahvenanmaa)	225,000
44203	Hallstavik and Approaches (Sweden-East Coast)	50,000
	Plan: Hallstavik	10,000
44204	Approaches to Gavle and Norrsundet (DECCA)	75,000
44205	Approaches to Gavle	25,000
	Plan: Gavle Harbor	15,000
44206	Approaches to Soderhamn and Hudiksvall (DECCA)	75,000
44207	Plans in East Central Sweden	
	A. Sandarne and Vallvik	25,000
	B. Norrsundet	20,000
	Inset: Channel to Soderhamn	25,000
44220	Kuson to Hogbonden (Sweden-East Coast)	225,000
	Plan: Entrance to Soderhamn	50,000
44221	Approaches to Harnosand Svanon-Sando and Sprangsviken	50,000
	Plans: A. Harnosand	20,000
	B. Svanon-Sando	20,000
	(Plans not shown on index)	
44223	Sundsvall and Approaches	50,000
	Plan: Port of Sundsvall	15,000
44224	Approaches to Ornskoldsvik	50,000
	Plan: Ornskoldsvik	20,000
44240	Hogbonden to Stora Fjaderagg and Gashallan to Orama	225,000
	Plan: Husum	50,000
44243	Approach to Kokkola (Karleby)	60,000
	Plan: Kokkola Harbor	20,016
44260	Angeson to Romelson and Tauvo to Orama	225,000
44280	Romelson to Tauvo	225,000
44281	Lulea and Approaches	45,000
44282	Approaches to Holmsund and Kemi	
	Panels: A. Approach to Holmsund	40,000
	Plan: Holmsund Harbor	25,000
	B. Approach to Kemi	40,000
44283	Approaches to Lulea	20,000
44284	Approaches to Oulu (DECCA)	50,000
	Plan: Toppila and Nuottasaari Harbors	15,000
44285	Approaches to Karlsborg-Gulf of Bothnia (Sweden)	45,000
44286	Karlsborg-Gulf of Bothnia (Sweden)	20,000
44310	Grytskaret to Uusikaupunki	225,000
	Plan: Mantyluoto and Reposaari	25,000
44313	Rauma and Approaches	75,000
	Plan: Rauma	20,000
44319	Gulf of Finland	499,365
44320	Uusikaupunki to Ekenas	225,000
44321	Vano to Hanko (Hango) (Finland-South Coast)	50,000
	Plan: Hanko (Hango)	25,000
44340	Gulf of Finland-Western Part	225,000
44341	Approaches to Helsinki	50,000
44342	Helsinki (Helsingfors) (Finland-South Coast)	19,980
44352	Tallinn, (Estonia)	29,994
44360	Gulf of Finland (Eastern Part)	225,000
44361	Sankt-Peterburg and Approaches	50,000
	Plan: Sankt-Peterburg	25,000
44365	Vysotsk to Vyborg (Russia-Gulf of Finland)	22,500
44366	Approaches to Vysotsk and Vyborg	50,000
44367	Approaches to Kotka and Hamina	50,000
	Plans: A. Kotka Harbor	20,000
	B. Hamina Harbor	20,000
	(Plans not shown on index)	
44400	Gulf of Riga	225,000
	Plan: Pamu	35,990
44401	Riga (Latvia)	25,000
44410	Ovisrags to Ristna Saar including Northern Part of Gotland	225,000
44420	Bemati to Ovisi including Southern Gotland	225,000
	Plans: A. Entrance to Slite	50,000
	B. Visby	10,000
	C. Ronehamn	50,000
44430	Liepaja to Gdynia	225,000
44444	Plans in the Baltic Sea	
	A. Ventspils Ostas and Approaches	25,000
	B. Klaipeda Uostas and Approaches	25,000
44461	Przyladek Rozewie to Mys Taran including Gulf of Gdansk	125,000
44462	Gdansk-Port and Roadstead	15,000
44463	Gdynia-Port & Roadstead (Poland)	10,000
44465	Approaches to Gdynia and Gdansk	60,000
44481	Darlowo to Przyladek Rozewie	159,500

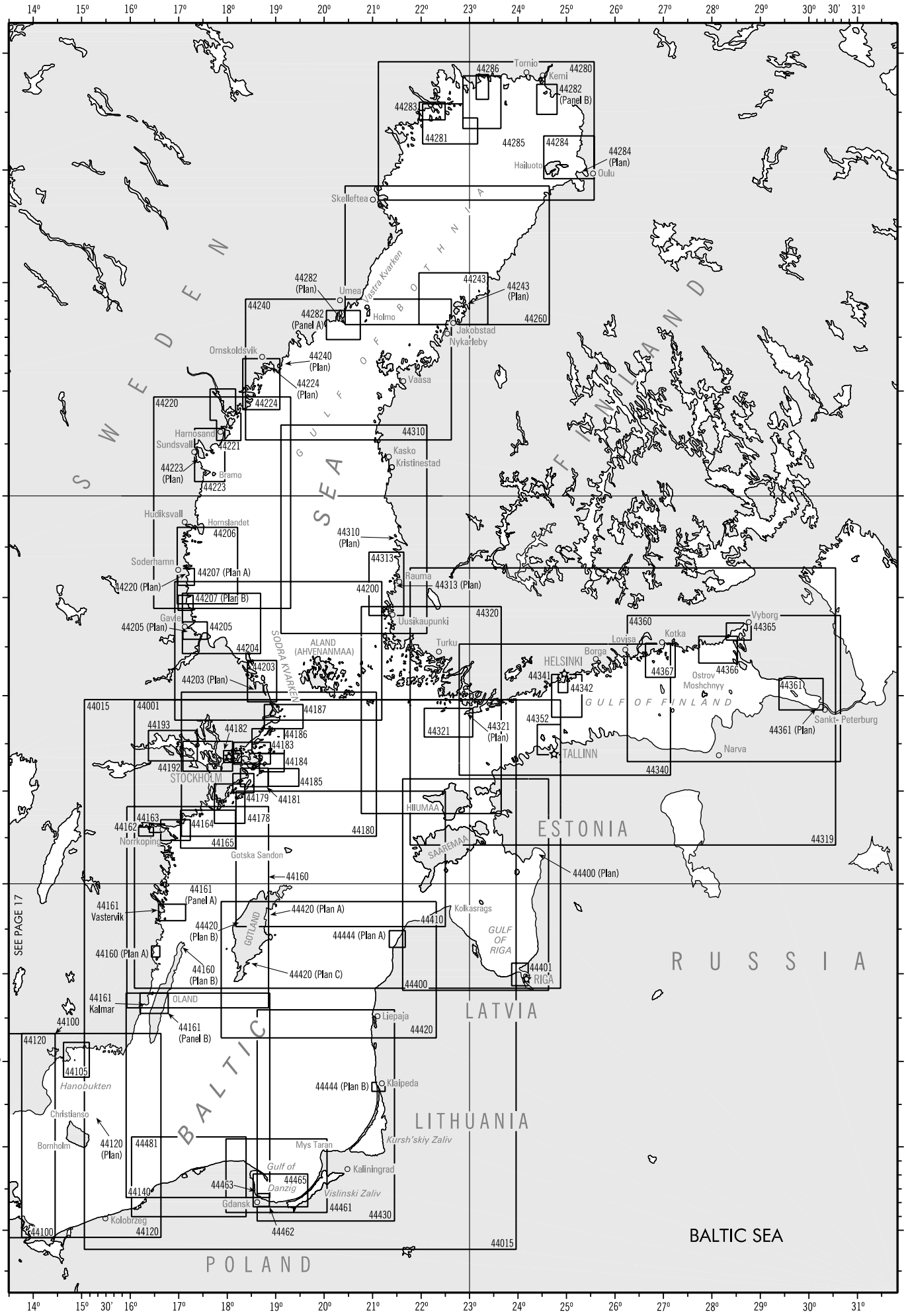

SWEDEN
FINLAND
RUSSIA
LATVIA
LITHUANIA
POLAND
BALTIC SEA
GULF OF BOTHNIA
GULF OF FINLAND
GULF OF RIGA
ESTONIA
BALTIC SEA
SEE PAGE 17
Tornio
Kemi
Hailuoto
Oulu
Skelleftea
Umea
Vastra Kvarken
Holmo
Jakobstad
Nykarleby
Ornskoldsvik
Vaasa
Harnosand
Sundsvall
Bramo
Kasko
Kristinestad
Hudiksvall
Hornslandet
Soderhamn
Rauma
Uusikaupunki
Gavle
Turku
ALAND (AHVENANMAA)
SODRA KVARKEN
HELSINKI
Borga
Lovisa
Kotka
Vyborg
Ostrov Moshchnyy
Sankt- Peterburg
Narva
TALLINN
STOCKHOLM
HIIUMAA
SAAREMAA
Norrkoping
Gotska Sandon
GOTLAND
Kolkasrags
RIGA
OLAND
Liepaja
Hanobukten
Christianso
Bornholm
Klaipeda
Mys Taran
Kursh'skiy Zaliv
Gulf of Danzig
Kaliningrad
Vislinski Zaliv
Gdansk
Kolobrzeg
44286
44280
44282 (Panel B)
44283
44281
44285
44284
44284 (Plan)
44282 (Plan)
44282 (Panel A)
44243
44243 (Plan)
44240
44260
44240 (Plan)
44224 (Plan)
44224
44220
44310
44221
44223 (Plan)
44223
44310 (Plan)
44206
44313
44207 (Plan A)
44220 (Plan)
44207 (Plan B)
44200
44313 (Plan)
44320
44205 (Plan)
44205
44360
44365
44204
44203
44203 (Plan)
44341
44342
44367
44366
44361
44015
44001
44187
44352
44361 (Plan)
44193
44182
44186
44183
44321
44321 (Plan)
44192
44184
44340
44185
44179
44181
44163
44162
44164
44178
44180
44319
44165
44400 (Plan)
44160
44161 (Panel A)
44161 Vastervik
44420 (Plan A)
44420 (Plan B)
44410
44444 (Plan A)
44160 (Plan A)
44160 (Plan B)
44420 (Plan C)
44401
44400
44161 Kalmar
44161 (Panel B)
44420
44100
44120
44105
44444 (Plan B)
44120 (Plan)
44481
44140
44463
44465
44461
44430
44462
44100
44120
44015

NUMERICAL LIST

See “Dates Of Latest Editions” published quarterly for updates of chart editions.

Stock No.	Page No.
37000	3
37200	17
41000	3
41060	3
42034	9
42036	3,9
42038	9
42040	3
42046	3
42050	9
42052	9
42141	3
42160	3
42301	3
42560	5
42580	5
42600	5
42620	5
42640	5
42660	5
42740	3,7
42742	7
42760	7
42765	7
43000	3
43015	3
43030	3
43040	7
43041	7
43058	7
43059	7
43060	7
43062	7
43063	7
43064	7
43079	9
43080	9
43081	9
43082	9
43083	9
43084	9
43100	9
43101	9
43102	9
43103	9
43104	9
43105	9
43106	9
43107	9
43120	9
43121	9
43122	9
43123	9
43124	9
43125	9
43126	9
43127	9
43140	11
43141	11
43142	9,11
43143	11
43144	11
43145	11
43146	11
43147	11
43148	11
43160	11
43161	11
43162	11
43163	11
43164	11
43165	11
43166	11
43167	11
43168	11
43180	11
43181	11
43182	11
43184	11
43186	11
43200	11
43202	11
43203	11
43204	11
43206	13
43220	13
43221	13
43223	13
43224	13
43225	13
43240	13
43241	13
43242	13
43243	13
43244	13
43245	13
43246	13
43247	13
43248	13
43249	13
43252	13
43260	13
43261	13
43262	13
43263	13
43264	13
43265	13
43266	13
43270	13
43280	13
43281	13
43283	13
43284	13
43285	13
43287	13
43300	13
43301	13
43302	13
43303	13
43304	13
43320	15
43321	15
43322	15
43323	15
43324	15
43340	15
43341	15
43342	15
43343	15
43344	15
43345	15
43356	15
43360	15,17
43362	15
43363	15
43364	15
43365	15
43366	15
43368	15
43369	15
43370	15
43371	15
43372	15
43373	15
43374	15
43375	15
43376	15
43377	15
43378	15
43379	15
43382	15
43384	15
43385	15
43386	15
44000	3
44001	19
44015	19
44030	3
44036	17
44037	17
44038	17
44040	17
44041	17
44042	17
44043	17
44044	17
44045	17
44046	17
44047	17
44048	17
44049	17
44050	17
44051	17
44053	17
44057	17
44058	17
44061	17
44062	17
44063	17
44064	17
44065	17
44066	17
44067	17
44068	17
44069	17
44070	17
44071	17
44072	17
44073	17
44075	17
44076	17
44081	17
44082	17
44083	17
44084	17
44085	17
44100	17,19
44105	19
44120	17,19
44140	19
44160	19
44161	19
44162	19
44163	19
44164	19
44165	19
44178	19
44179	19
44180	19
44181	19
44182	19
44183	19
44184	19
44185	19
44186	19
44187	19
44192	19
44193	19
44200	19
44203	19
44204	19
44205	19
44206	19
44207	19
44220	19
44221	19
44223	19
44224	19
44240	19
44243	19
44260	19
44280	19
44281	19
44282	19
44283	19
44284	19
44285	19
44286	19
44310	19
44313	19
44319	19
44320	19
44321	19
44340	19
44341	19
44342	19
44352	19
44360	19
44361	19
44365	19
44366	19
44367	19
44400	19
44401	19
44410	19
44420	19
44430	19
44444	19
44461	19
44462	19
44463	19
44465	19
44481	19